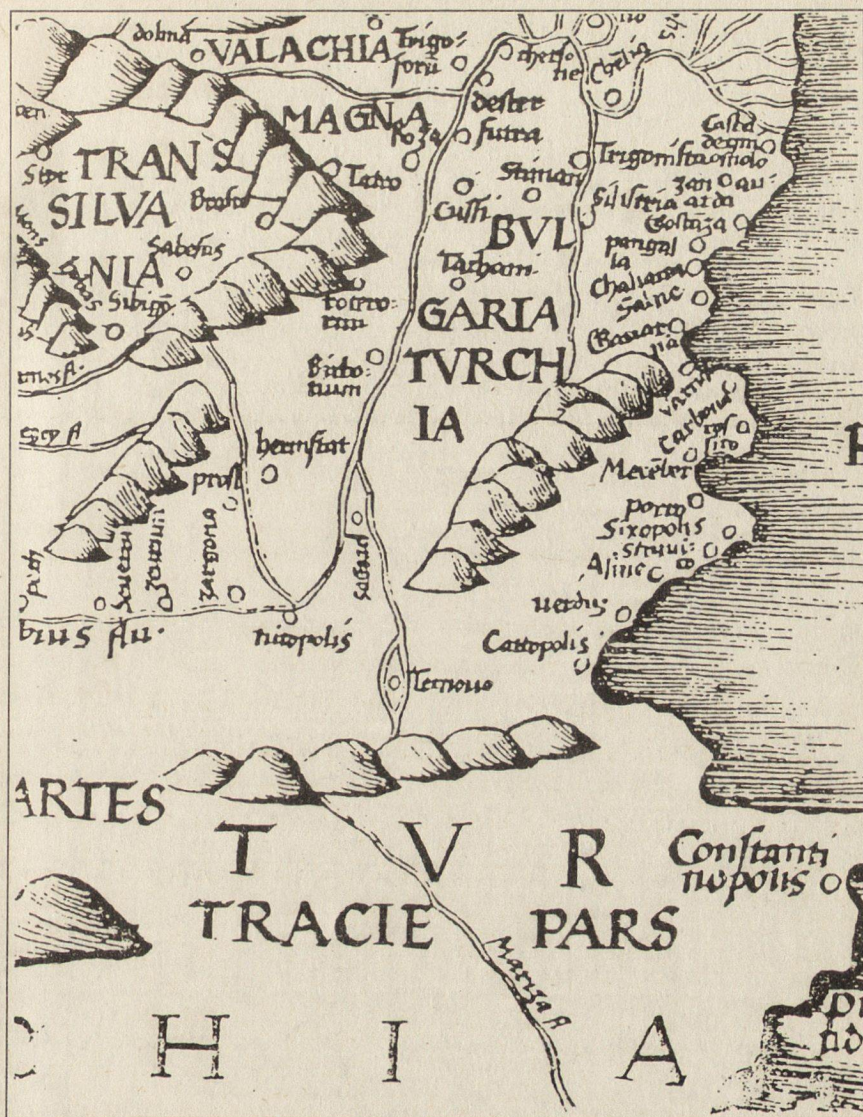


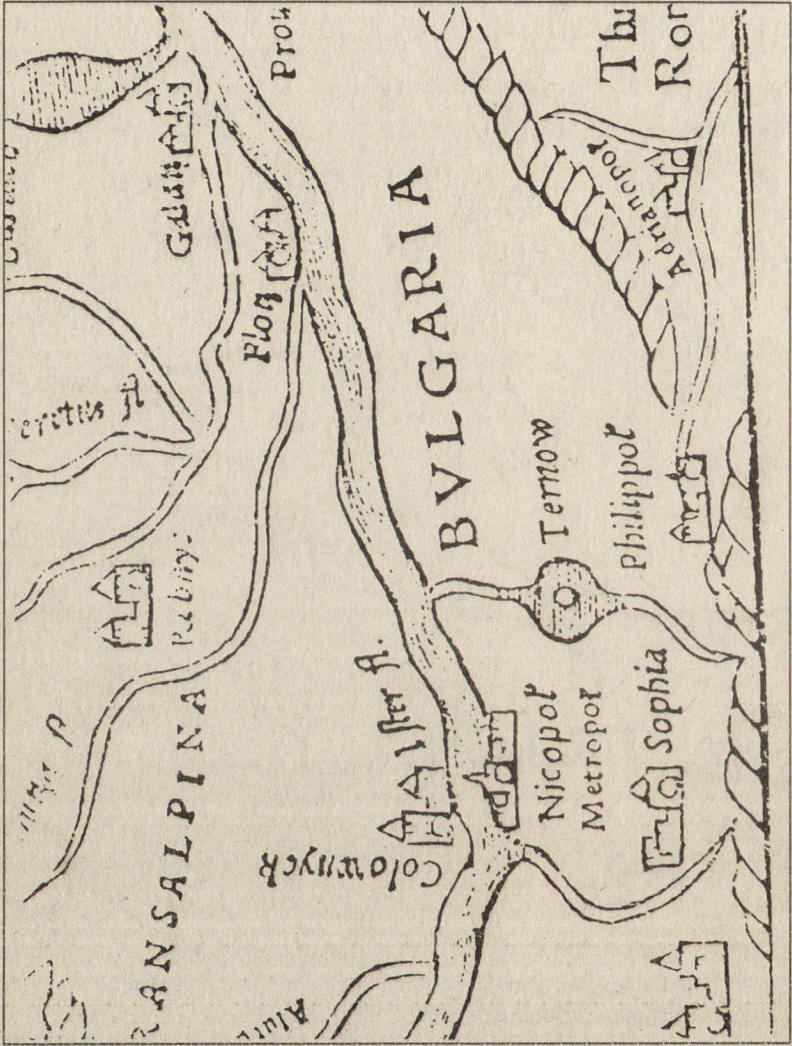
Фиг. 1. М. Beneventanus. Tabula moderna Polaniae, Ungariae, Boemiae, Germanie, Russiae, Lithaniae. 1507.





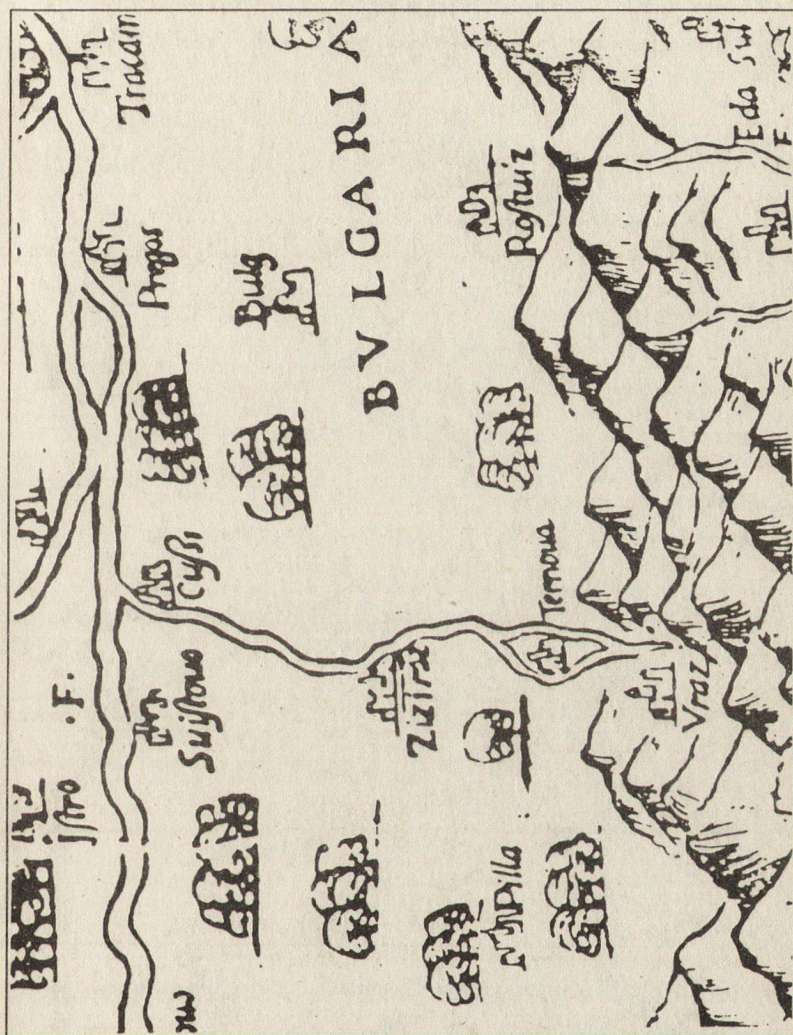
Фиг. 2. М. Waldseemüller. Tabula moderna Sarmatiae, Eur. sive Hungariae, Poloniae, Russiae, Prussiae et Walachiae. 1513.





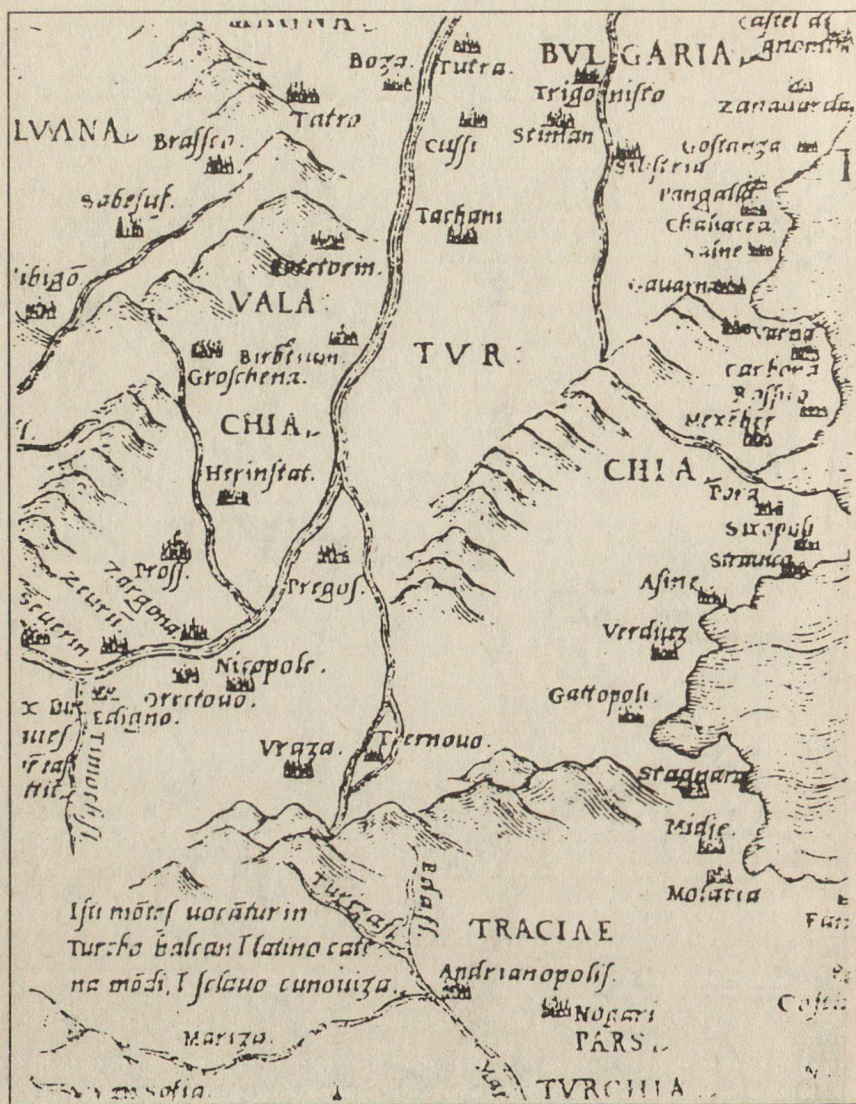
Фиг. 3. S. Münster. Landtafel des Ungerlands/Poland/Rüssen/Littaw/Walachei/Bulgarei... 1544.





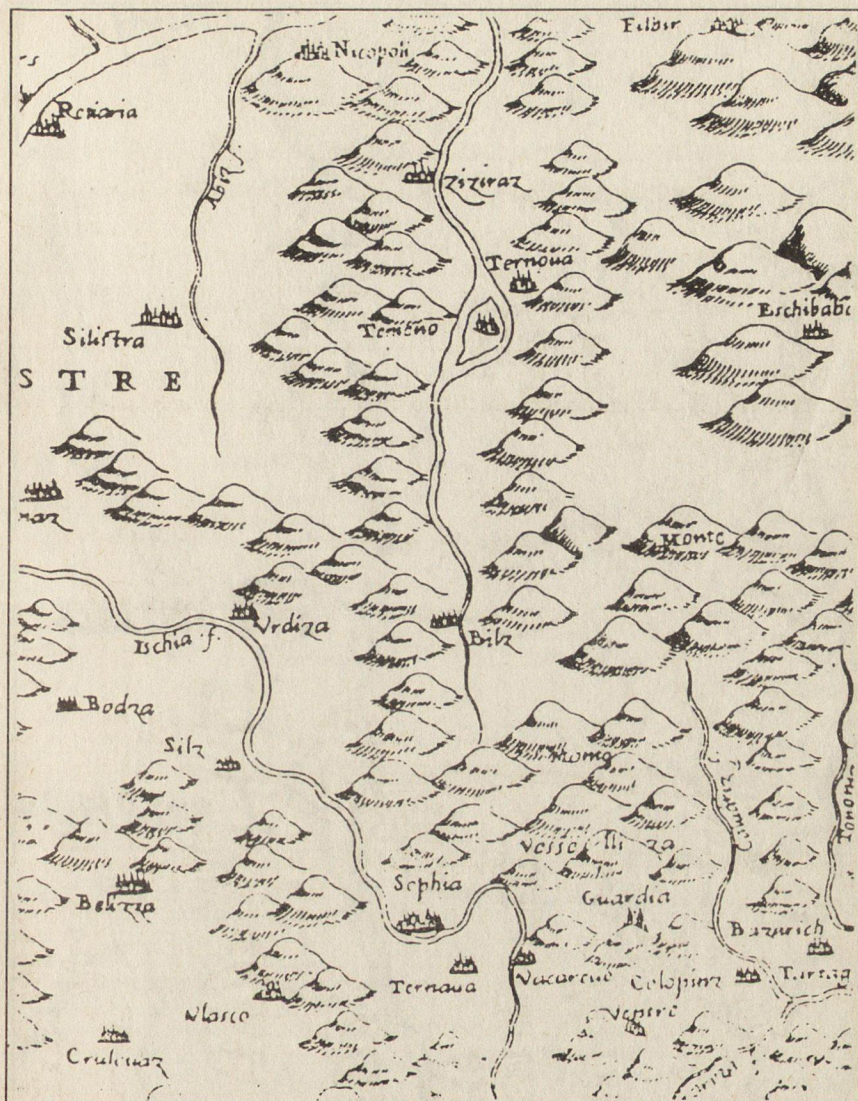
Фиг. 4. G. Castaldi. La vera descrizione di tutta Ungeria, Tra(n)siluania, Walachia... la Bulgaria, la Bossina et Romania... 1546.





Фиг. 5. A. Salamanca. Tabula moderna, Polaniae, Ungariae, Boemiae... 1548.





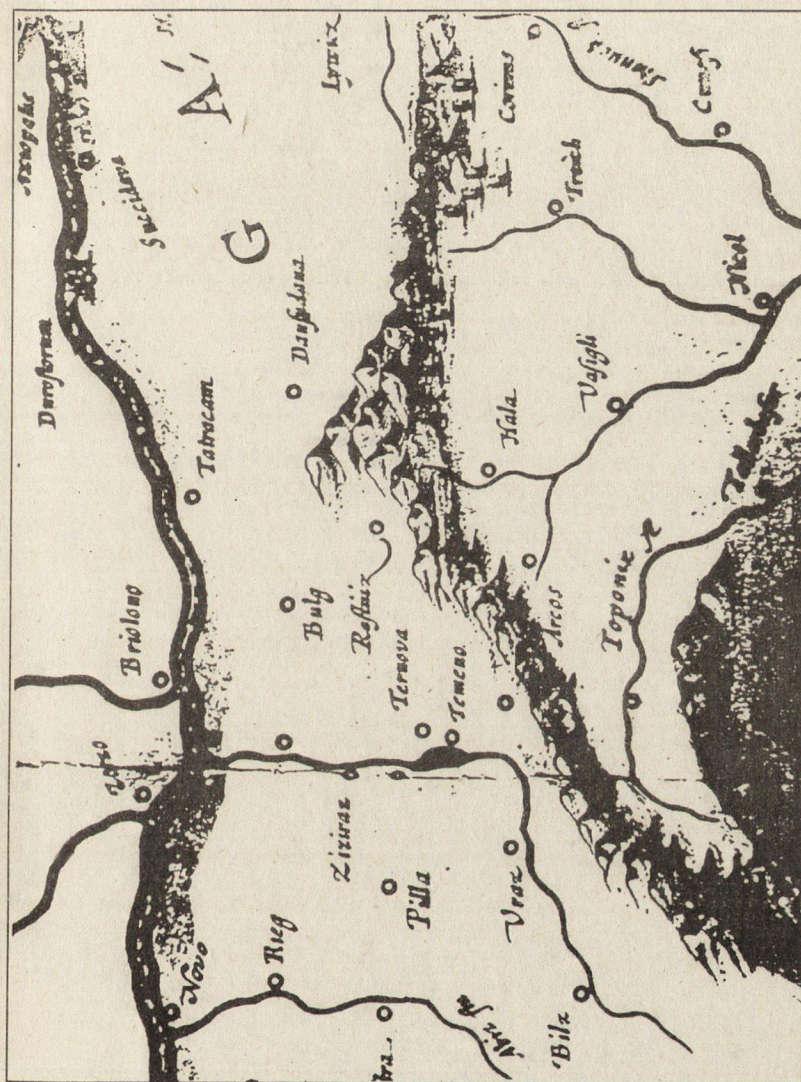
Фиг. 6. G. Gastaldi. La descrizione della Transilvania... Romania... dall'Ungheria... 1566.





Фиг. 7. G. Gastaldi. Romaniae (quae olim Thracia dicta)... uti Bulgariae, Walachiae, Surfiaes... 1584.



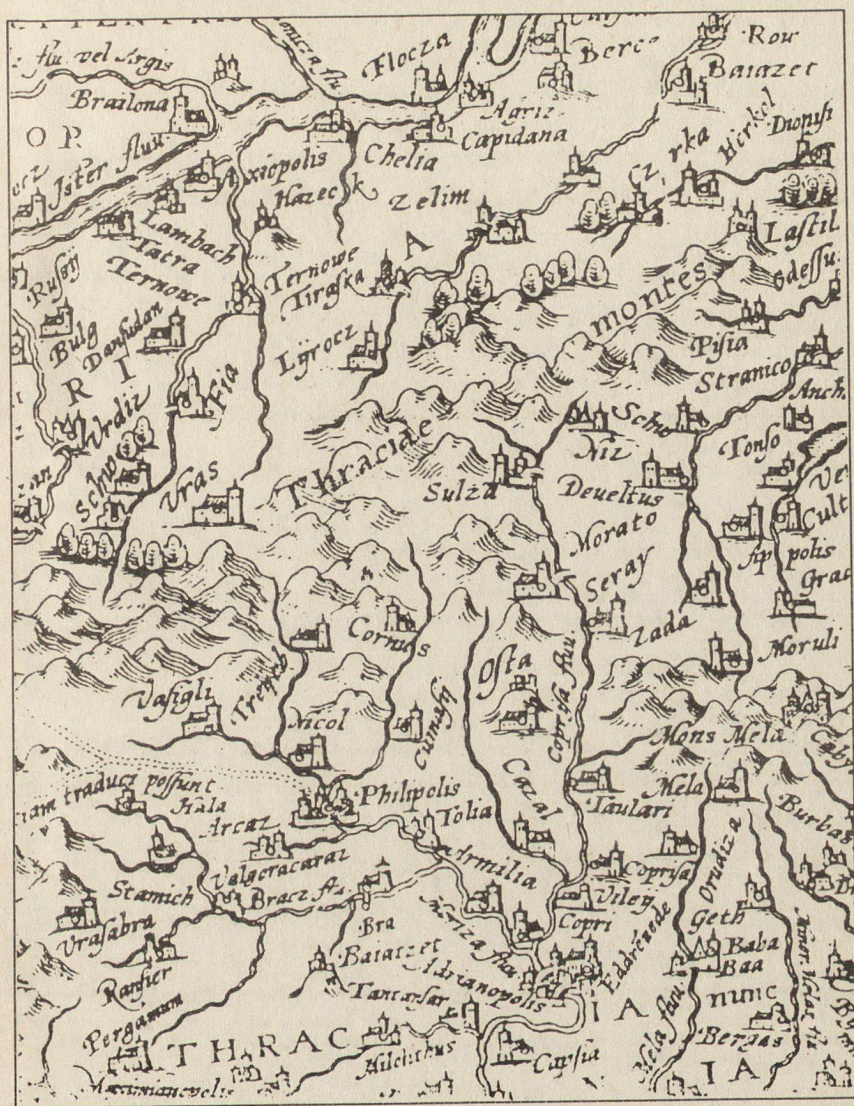


Фиг. 8. G. Mercator. Walachia, Servia, Bulgaria, Romania. 1589.









Фиг. 10. М. Quad. Tracia et Bulgaria cum viciniis. 1596.



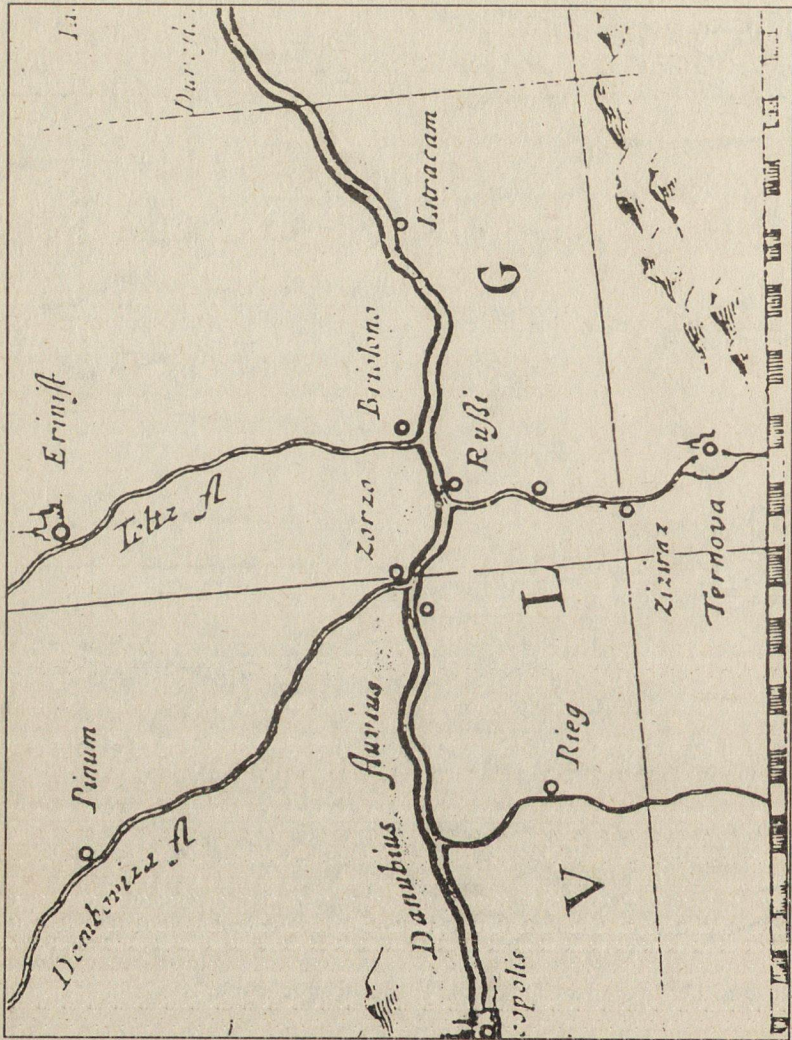






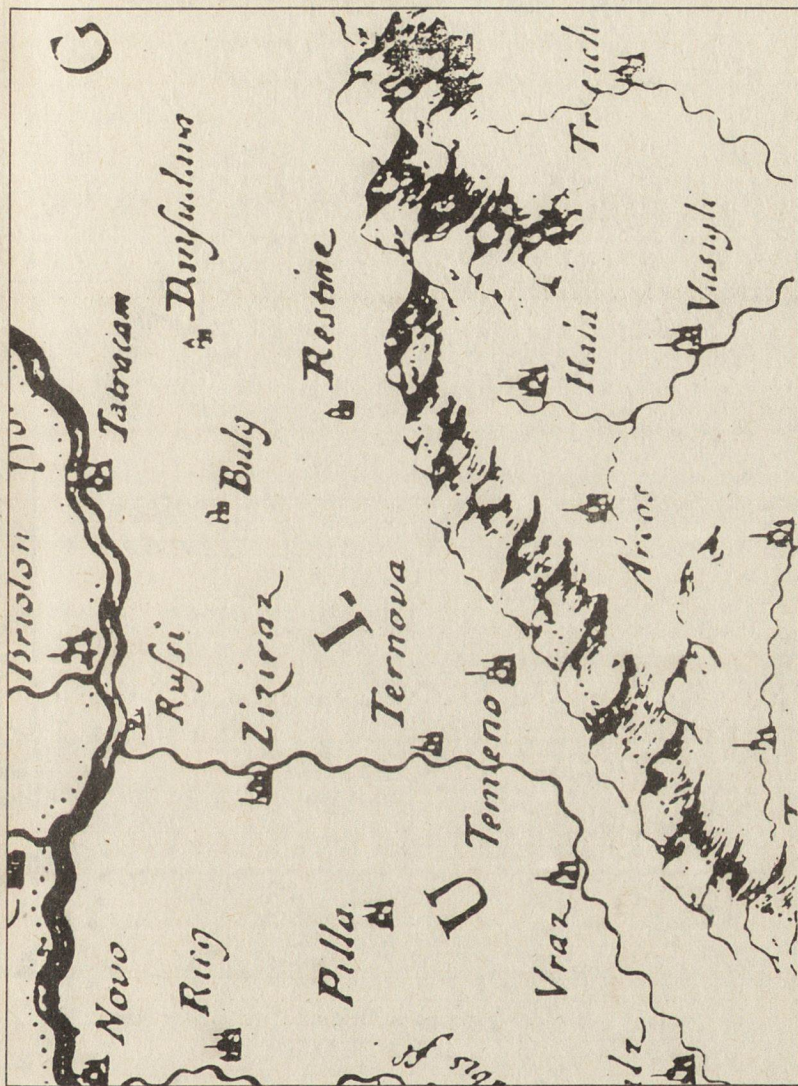
Фиг. 12. Anonimus. Descriptio Regnae Ungariae etc. (ок. 1610).





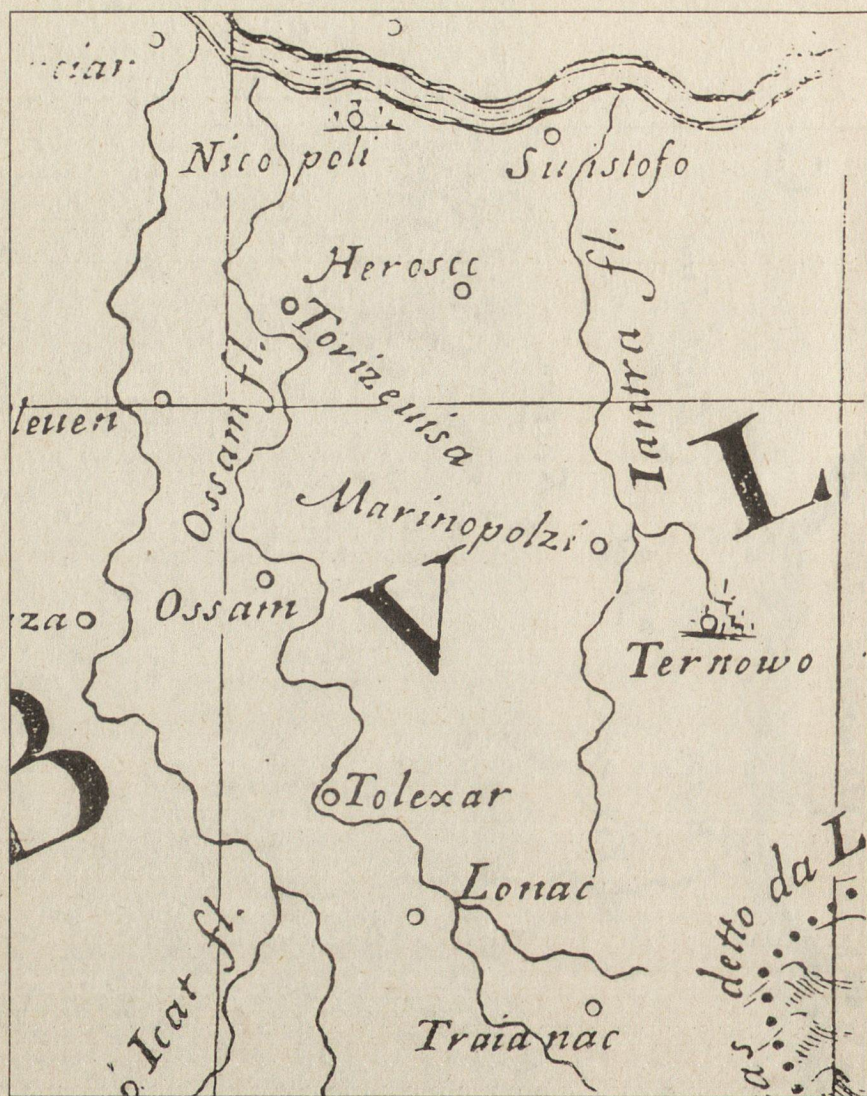
Фиг. 13. W. Blaeu. Danubius, flivius Europae maximus a fontibus ad ostia. 1635.





Фиг. 14. N. Sanson. Cours du Danube de puis Belgrade jusques au Pont Euxin... la Bulgarie, la Romanie... 1665.





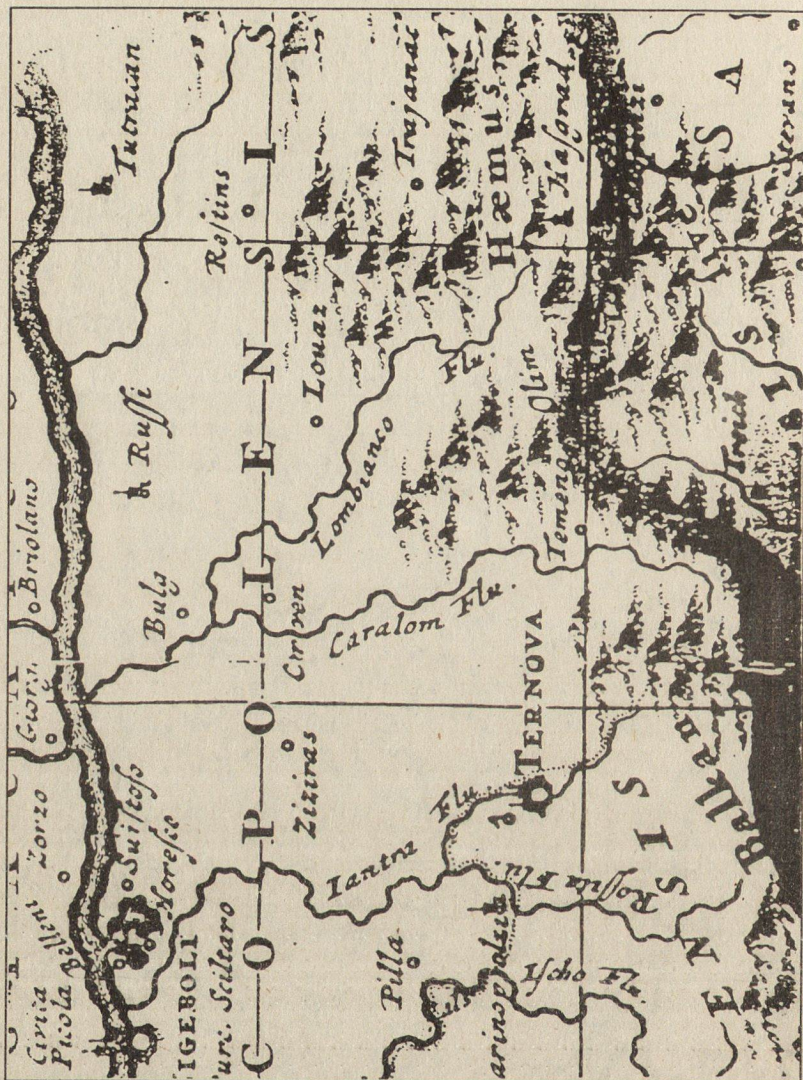
Фиг. 15. G. Gantelli. Corso dei Danubio da Belgrado fino al Mar Nero... 1684.





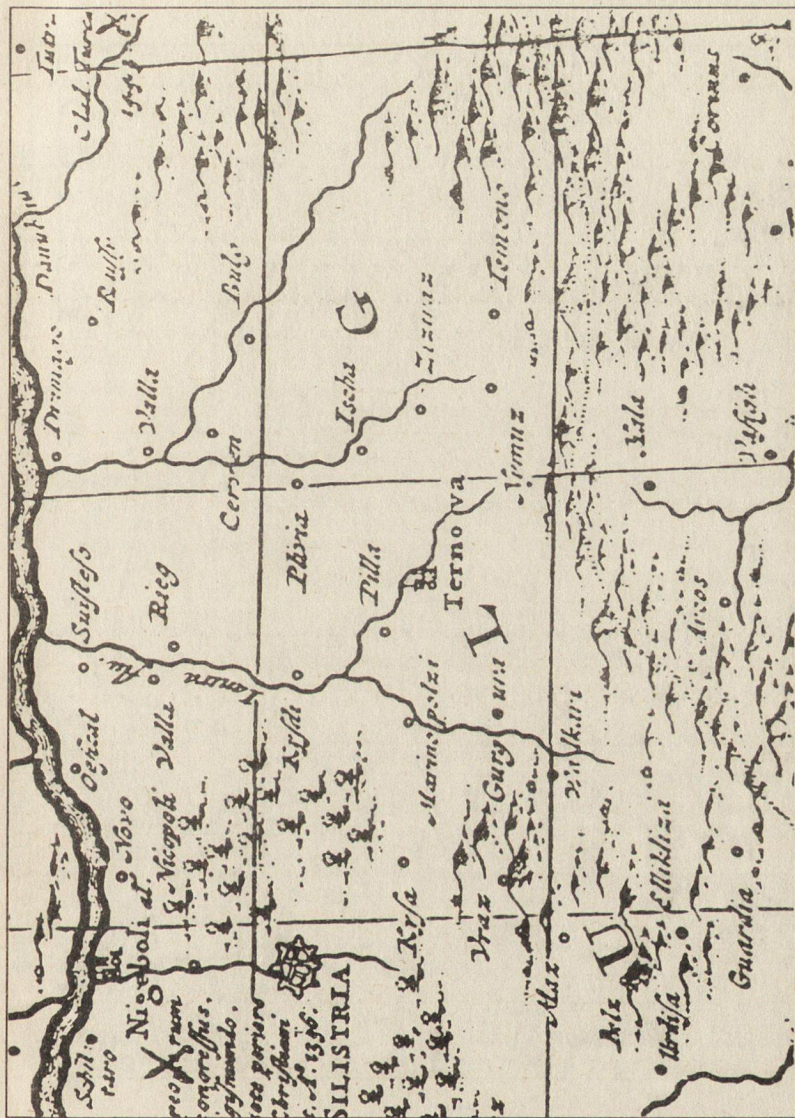
Фиг. 16. N. Viischer. Totius regni Hungariae et adjacentium Regionum... (ок. 1686).





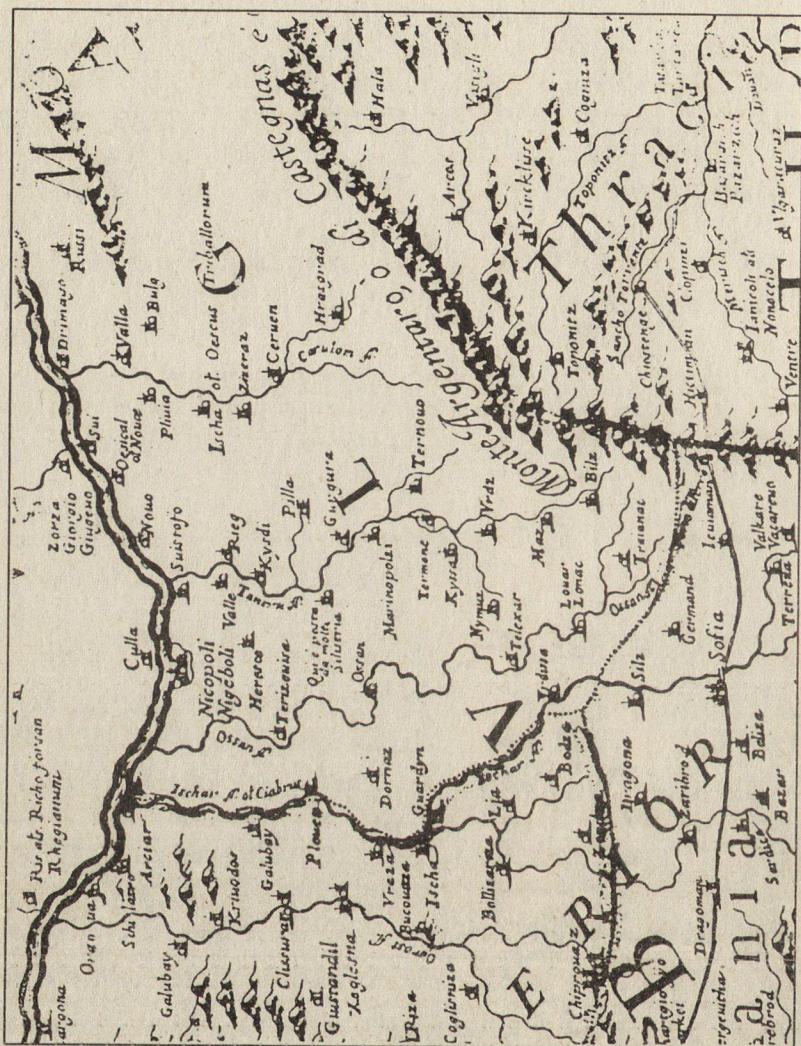
Фиг. 17. N. Visscher. Exactissima tabula qua tam Danubie Fluvii... Moldavia, Bulgaria... (1660–1700).





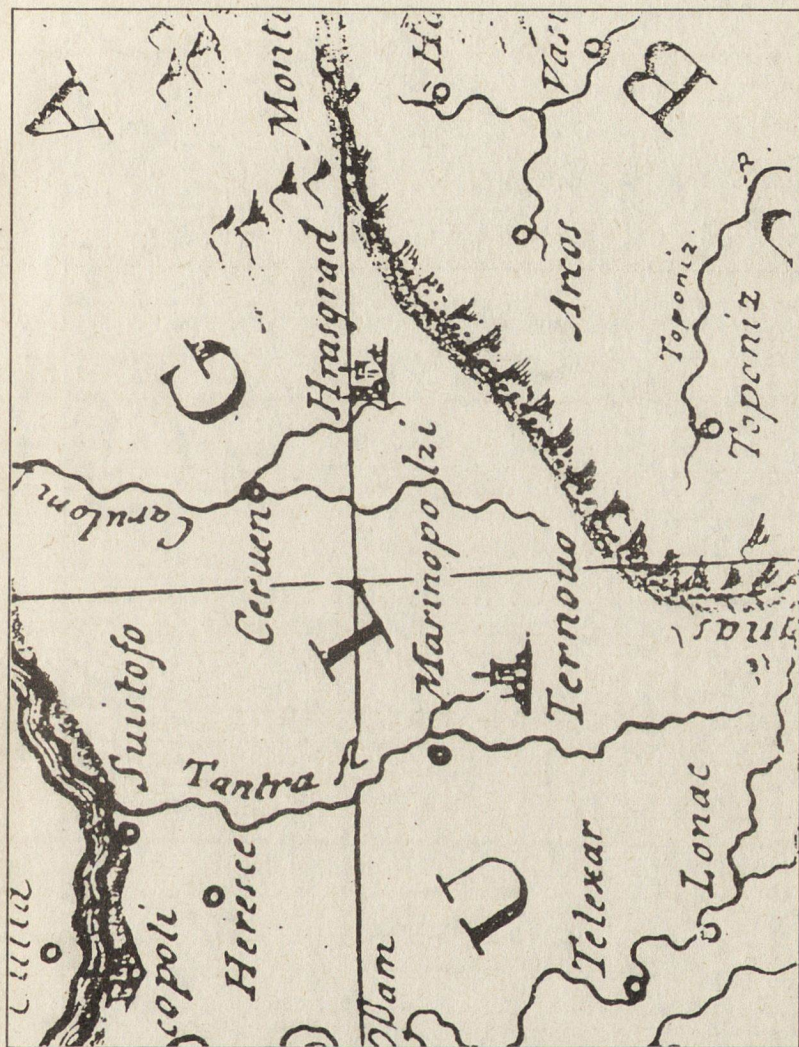
Фиг. 18. Et. de Wit. Regni Hungariae et Regionum... Servia, Romaniae, Bulgariae... 1688.





Фиг. 19. G. Gantelli. La Bulgaria et la Romania con parte di Macedonia... 1689.



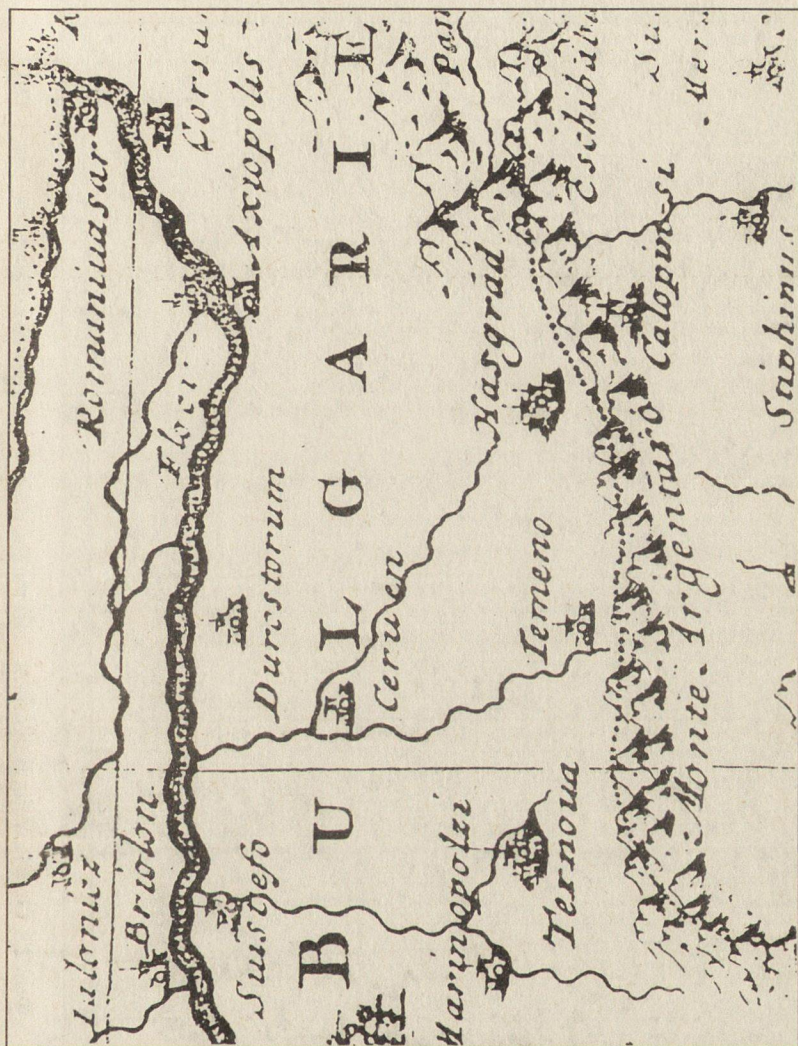


Фиг. 20. N. Sanson/H. Jaillot. Le Royaume de Hongrie et les Estats qui ont esté sujets... la Turquie en Europe... (1691-1692).









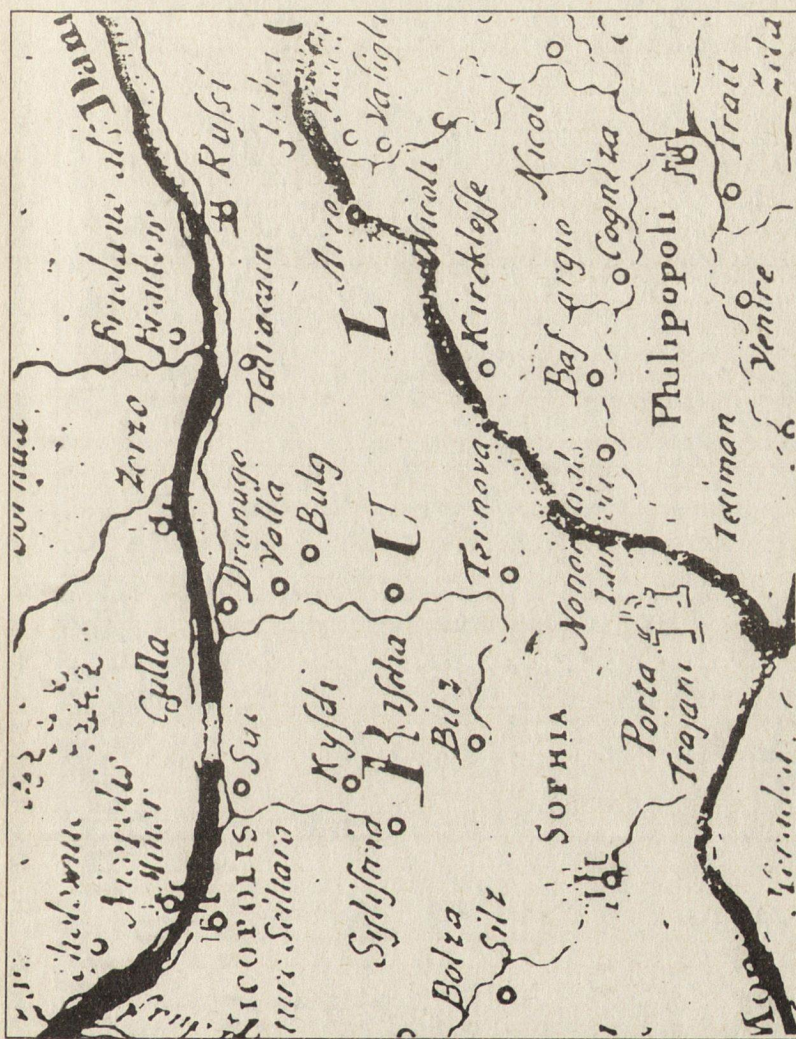
Фиг. 22. N. Sanson/ H. Jaillot. Le Royaume de Hongrie et les Estats qui ont esté unis à sa couronne...1696.





Фиг. 23. G. & L. Valk. Bulgaria et Romania, divisa in singulares sangiacatus (ок. 1700).





Фиг. 24. J. Номанн. Fluviorum in Europa principis Danubii... 1707.



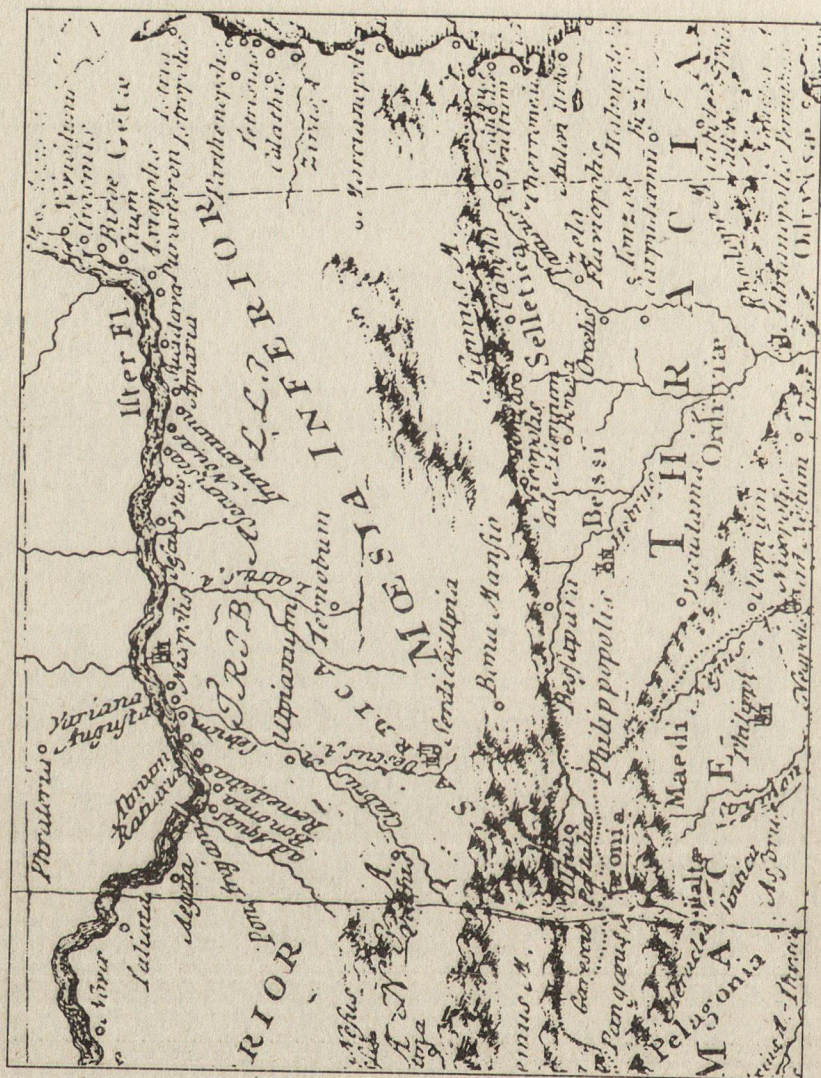






Фиг. 26. M. Seutter. Magni Turcarum Imperium per Europam, Asiam et Africam... (1737-1745).





Фиг. 27. J. Harenberg. Imperii Turcici Evropaei Terra in primis Graecia... 1741.







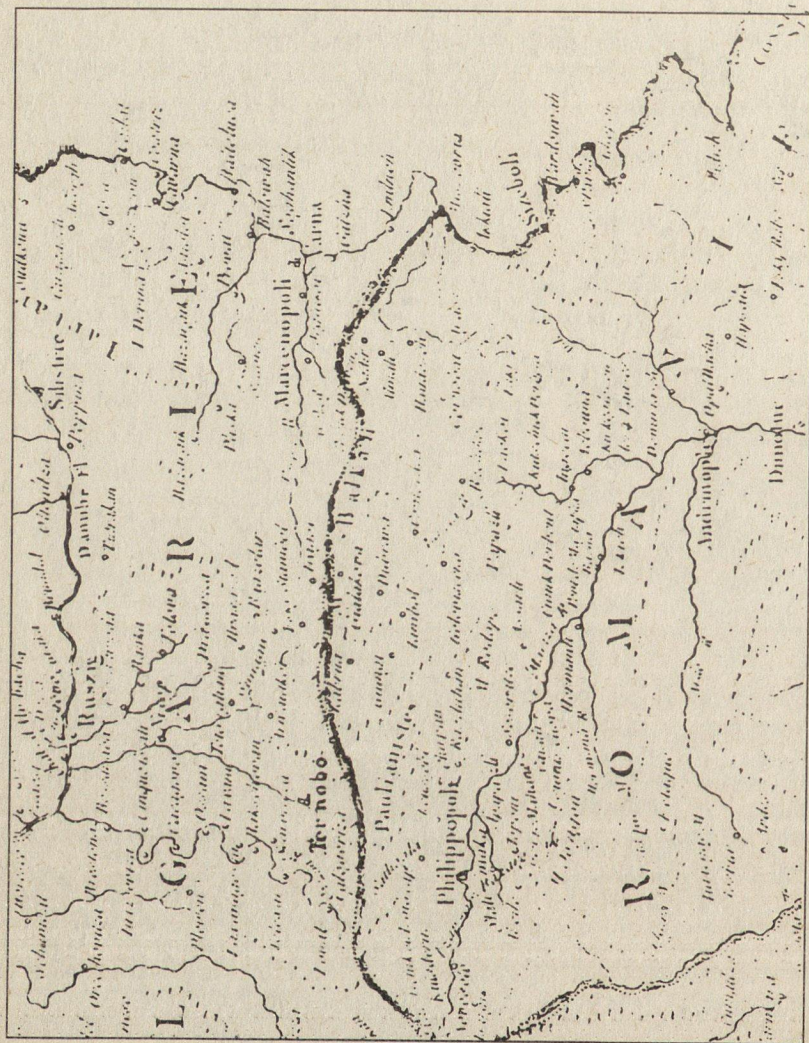






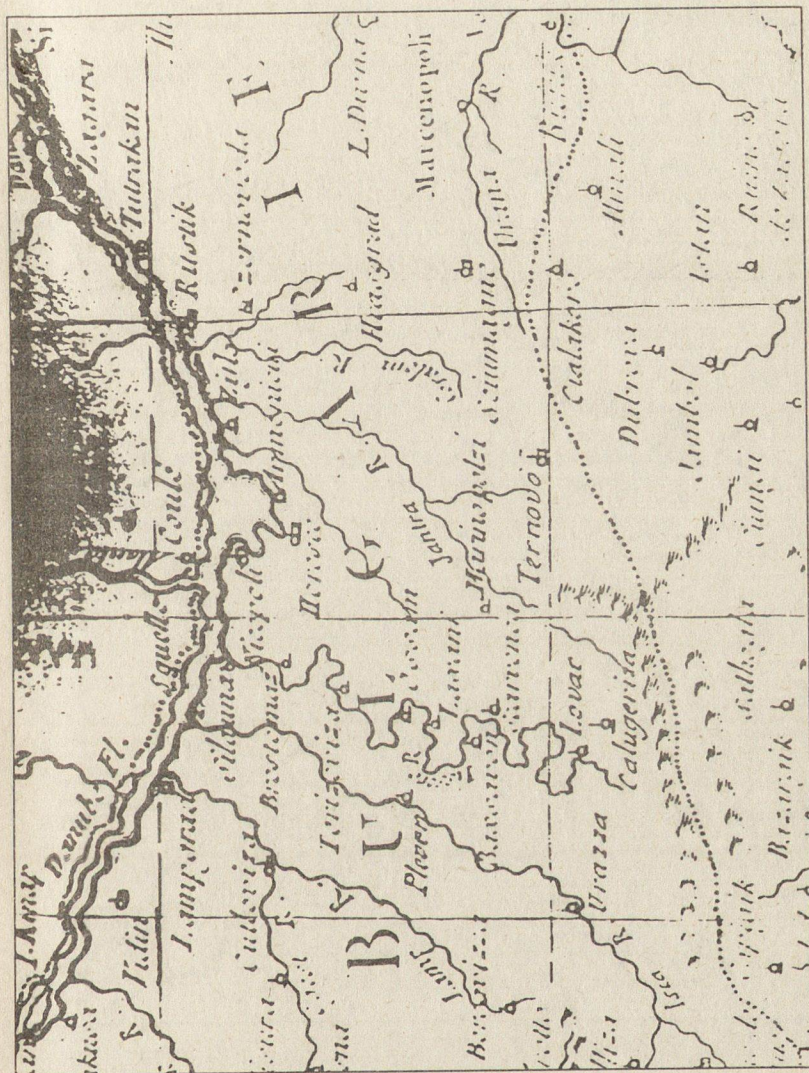
Фиг. 30. G.-L. le Rouge. Carte de la Bulgarie et Romanie (ок. 1750).





Фиг. 31. G. Robert. Turquie Européenne... 1755.





Фиг. 32. J. Janvier. Turquie d'Europe et partie de celle d'Asie... (ок. 1762).





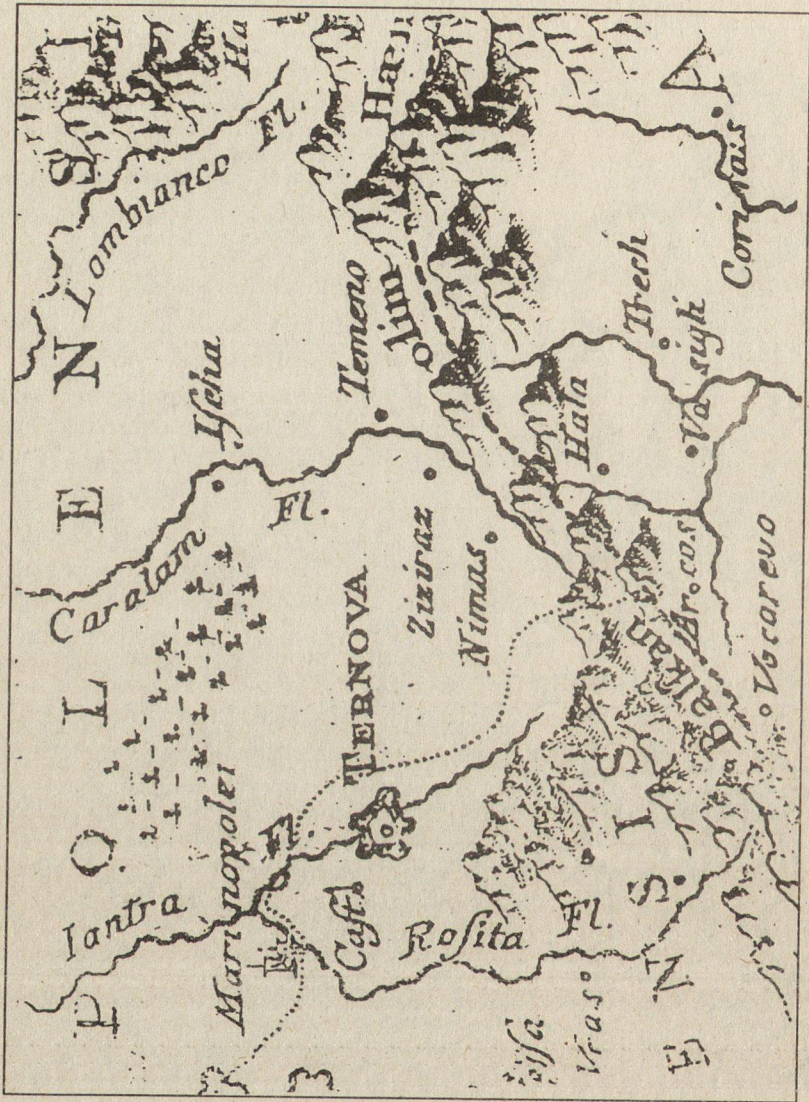
Фиг. 33. G. de l'Isle / T. Lotter. Mappa totius mundi. (сл. 1770).





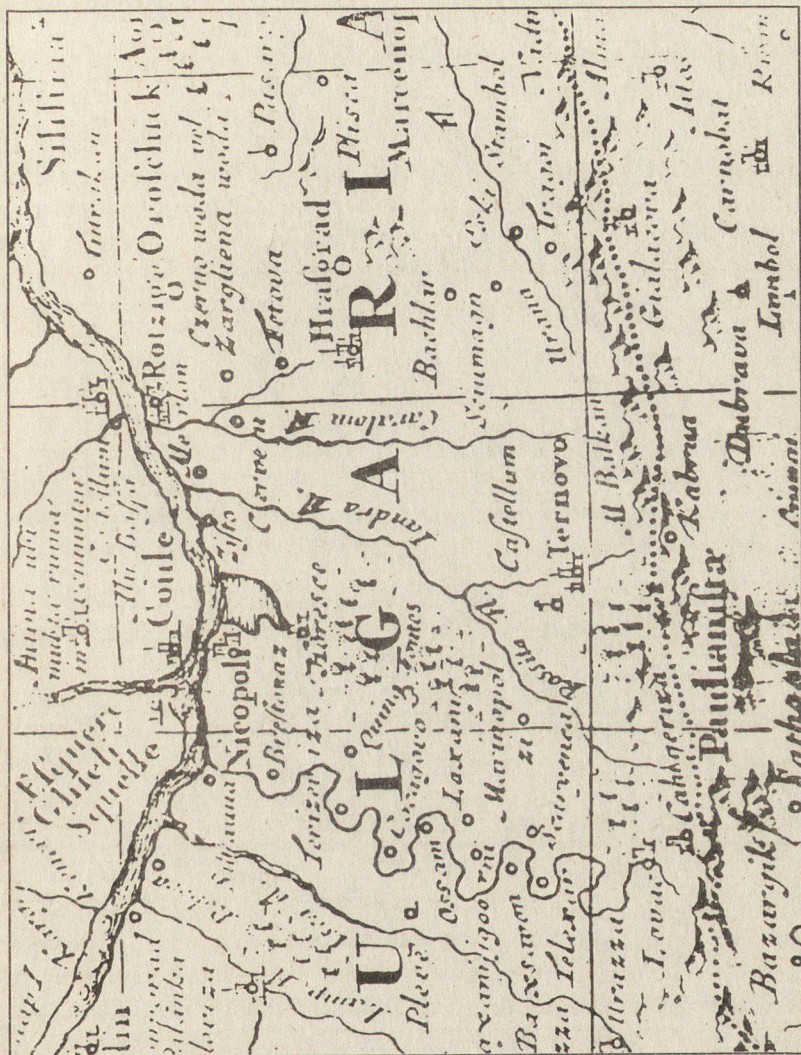
Фиг. 34. Freres Lotter. Empire de la Porte Ottomane en Europe, en Asie et en Afrique... (ок. 1772).





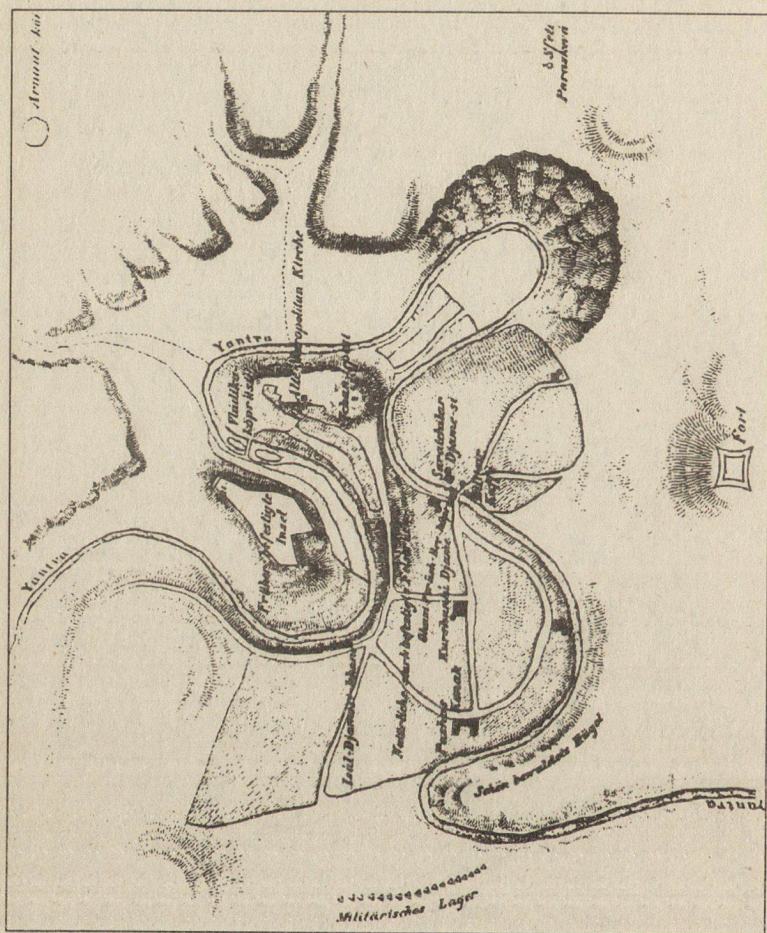
Фиг. 35. Т. С. Lotter. Transylvanicae, Moldaviae, Walachiae, Bulgariae nova et accurata delineatio opera et sumtibus (сл. 1770).





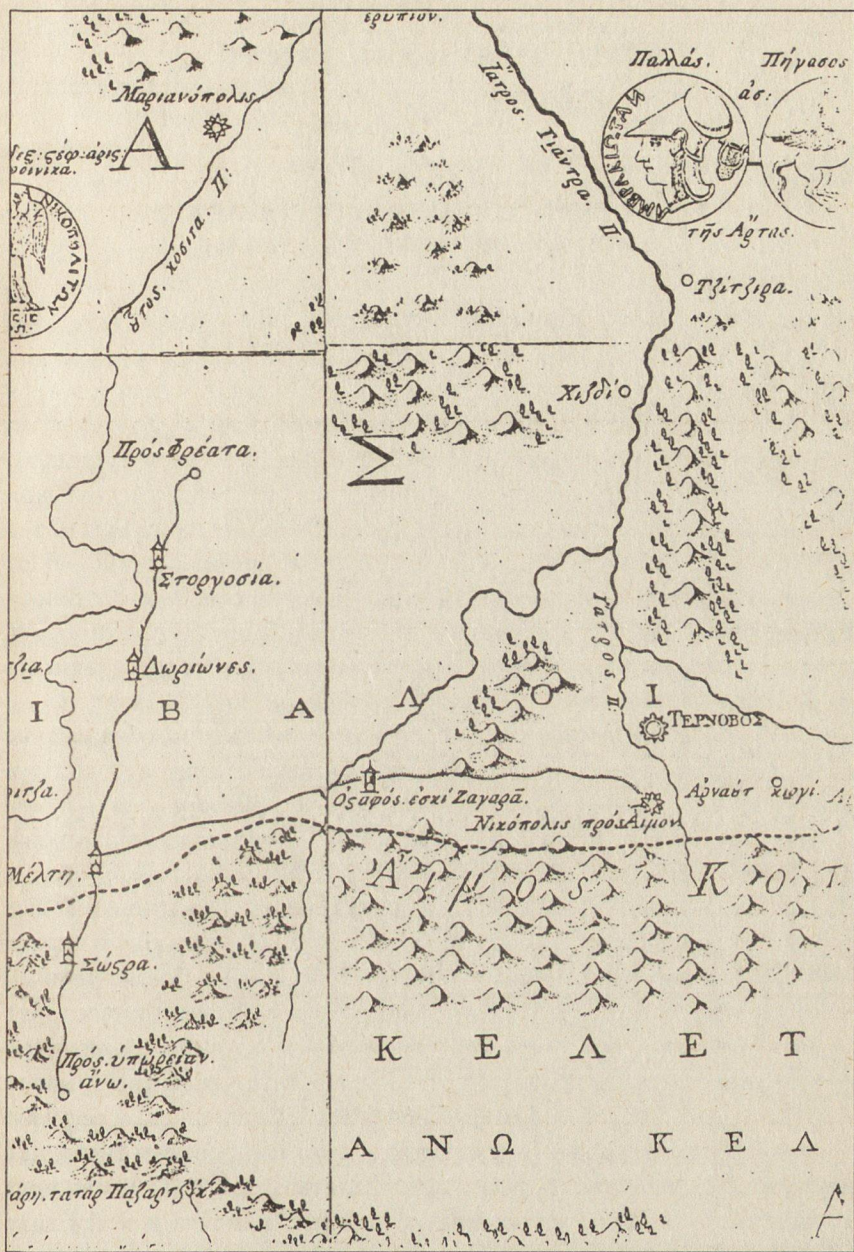
Фиг. 36. Т. С. Lotter. Tabula Hungaria et Regionum, quae praeterea ab ea dependent... (сл. 1770).





Фиг. 37. Н. Клеперт/ Н. Барх. Original Karte einer im Herbst 1862 von Н. Барх angeführten Reise durch die Europäische Türkei... ergänzt von Н. Клеперт, 1864.





Φιγ. 38. Ρήγας Βελεστινλής Φεραϊός..Χάρτα της Ελλάδος... Τυπώθηκε στη Βιέννη, το 1797.